

Schedule of changes to the Policies Map**Ref No:** PM1**Policies Map:** Kettering

Proposed change: Replace the Kettering (North) (Figure 18.2), Kettering (South East) (Figure 18.3) and Kettering (South West) (Figure 18.4) policies map with the consolidated map of Kettering with East Kettering SUE annotated.

Deletion of Housing Allocation KE/184a (Policy KET9) and Local Green Space reference numbers HVI068 and HVI053/071 as requested by the Inspector to ensure a sound plan.

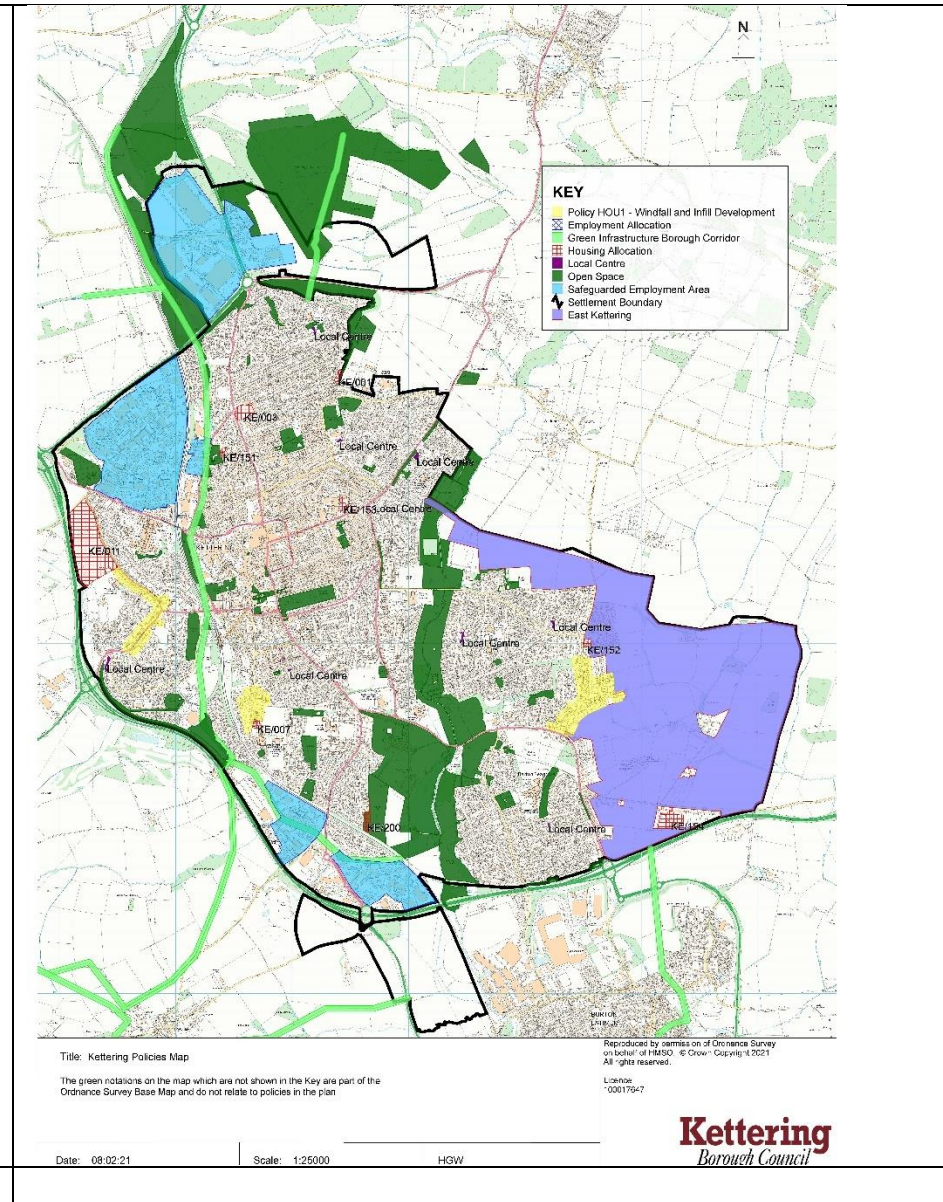
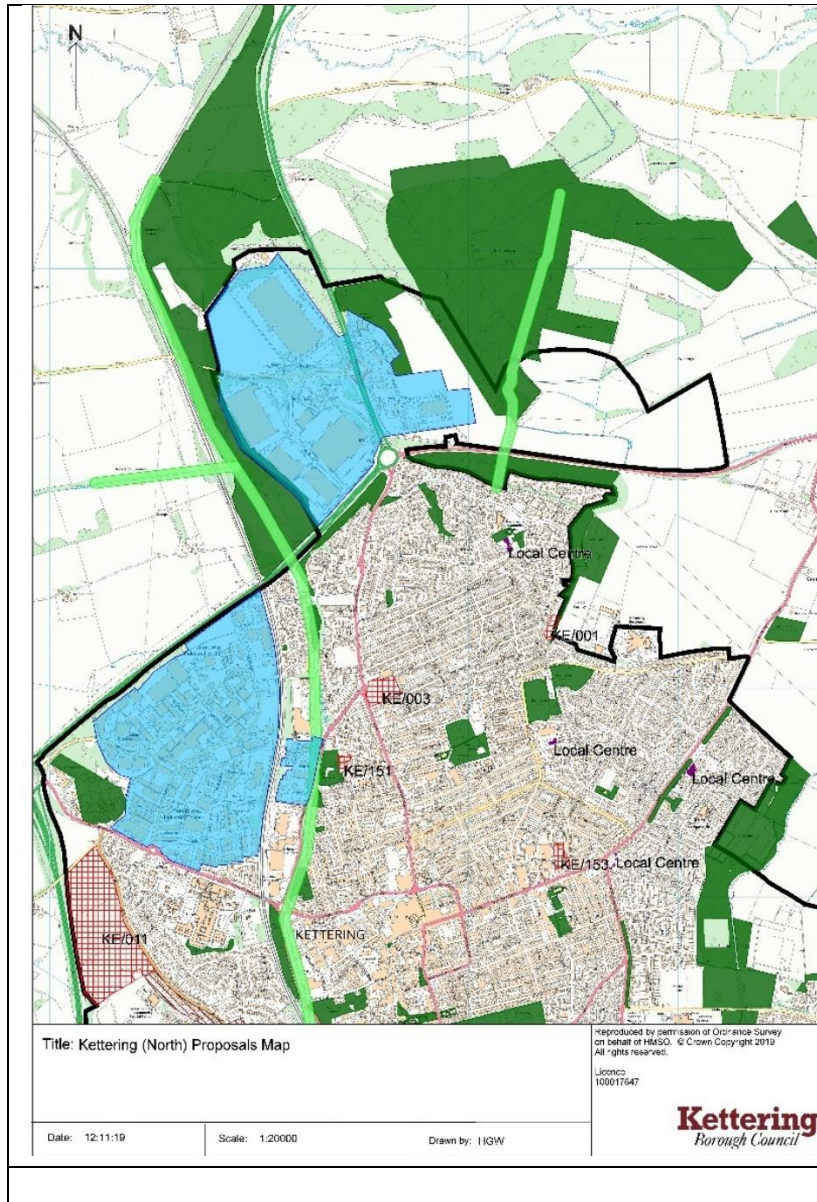
Addition of missing shading for Green Infrastructure Borough Corridor (e)

Explanation added stating: 'The green notations on the map which are not shown in the Key are part of the Ordnance Survey Base Map and do not relate to policies in the plan'.

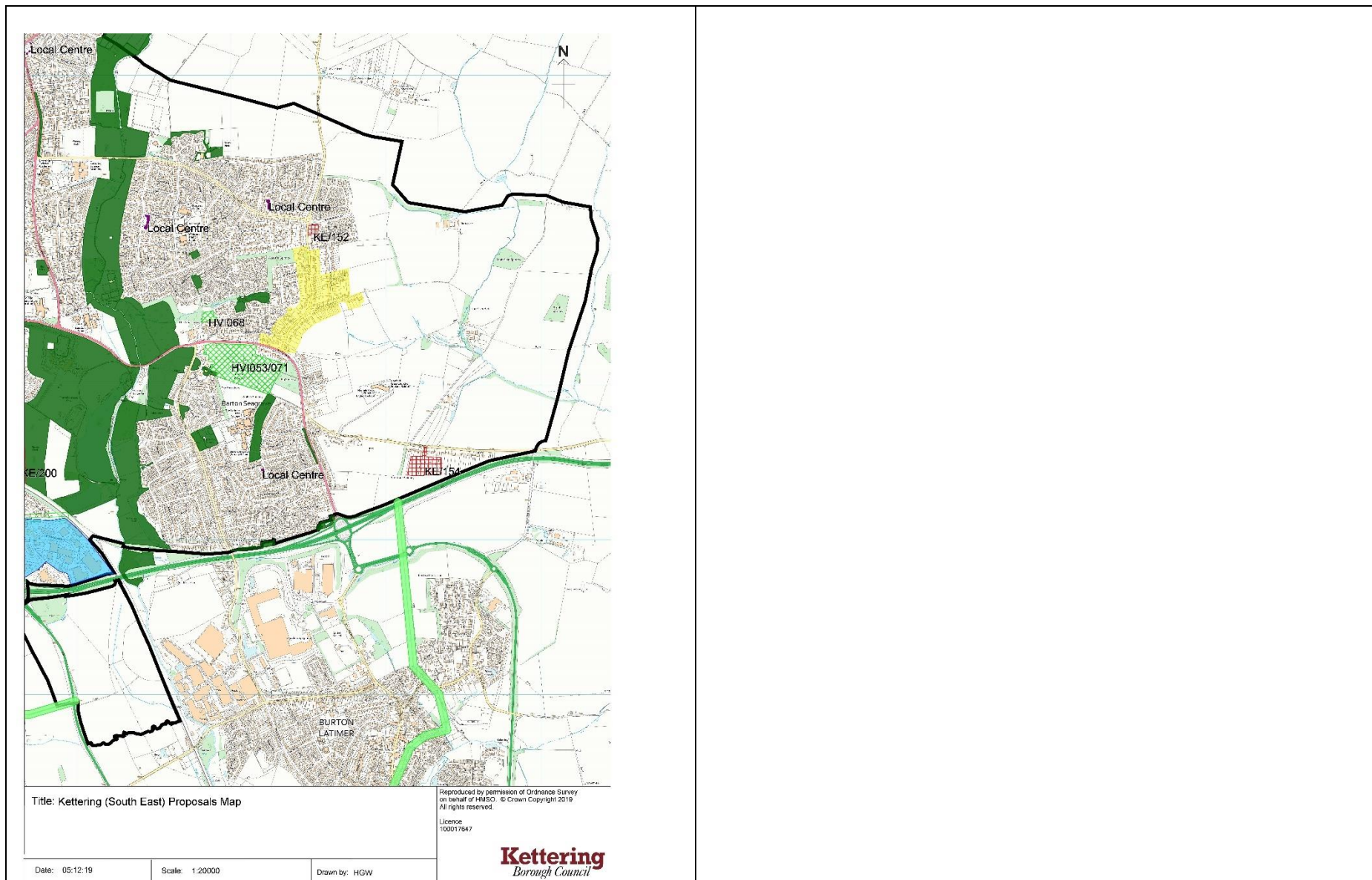
Title amended from Proposals Map to Policies Map.

Publication Plan Maps:	Proposed changes:
-------------------------------	--------------------------

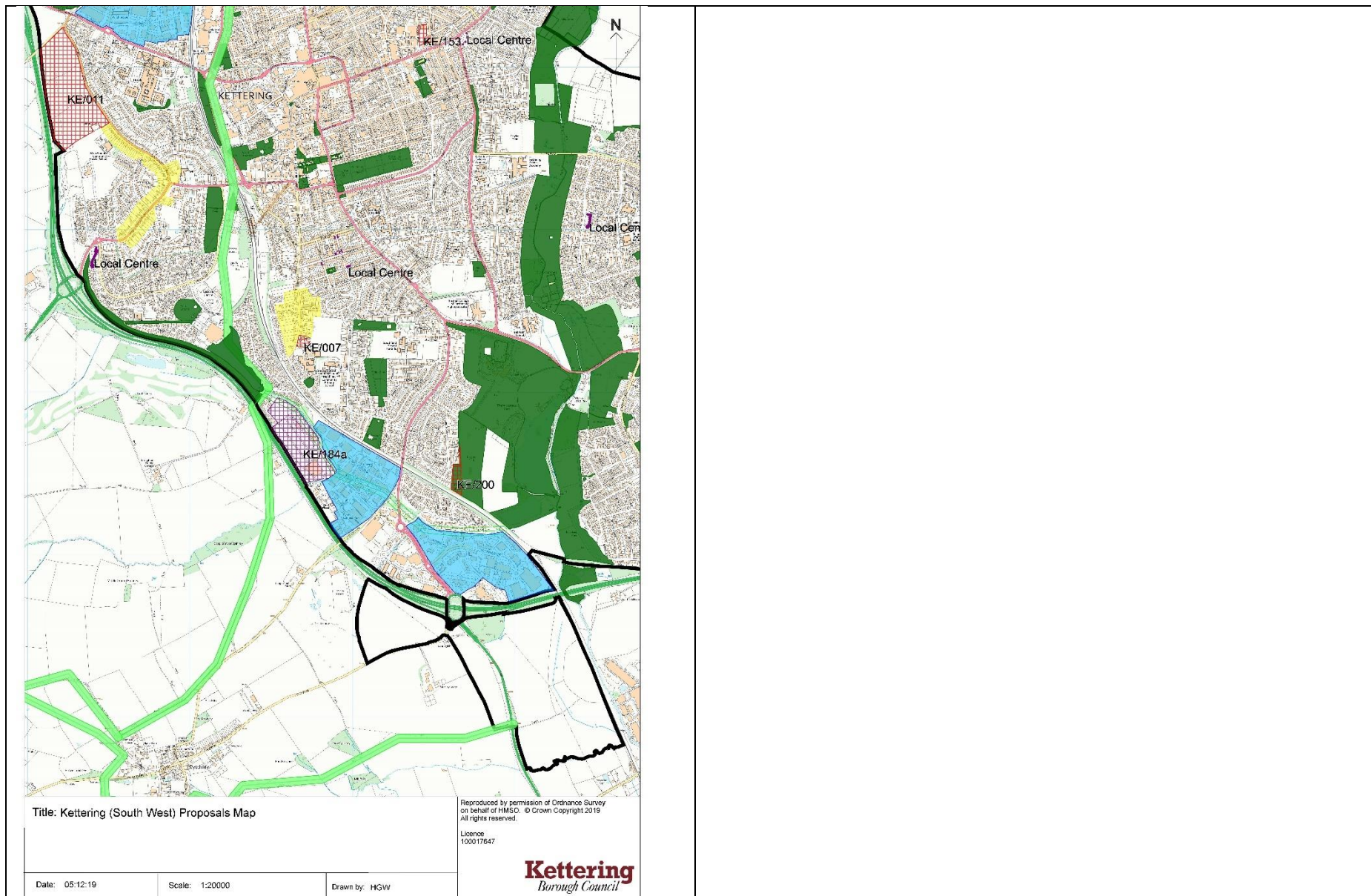
Schedule of changes to the Policies Map



Schedule of changes to the Policies Map



Schedule of changes to the Policies Map

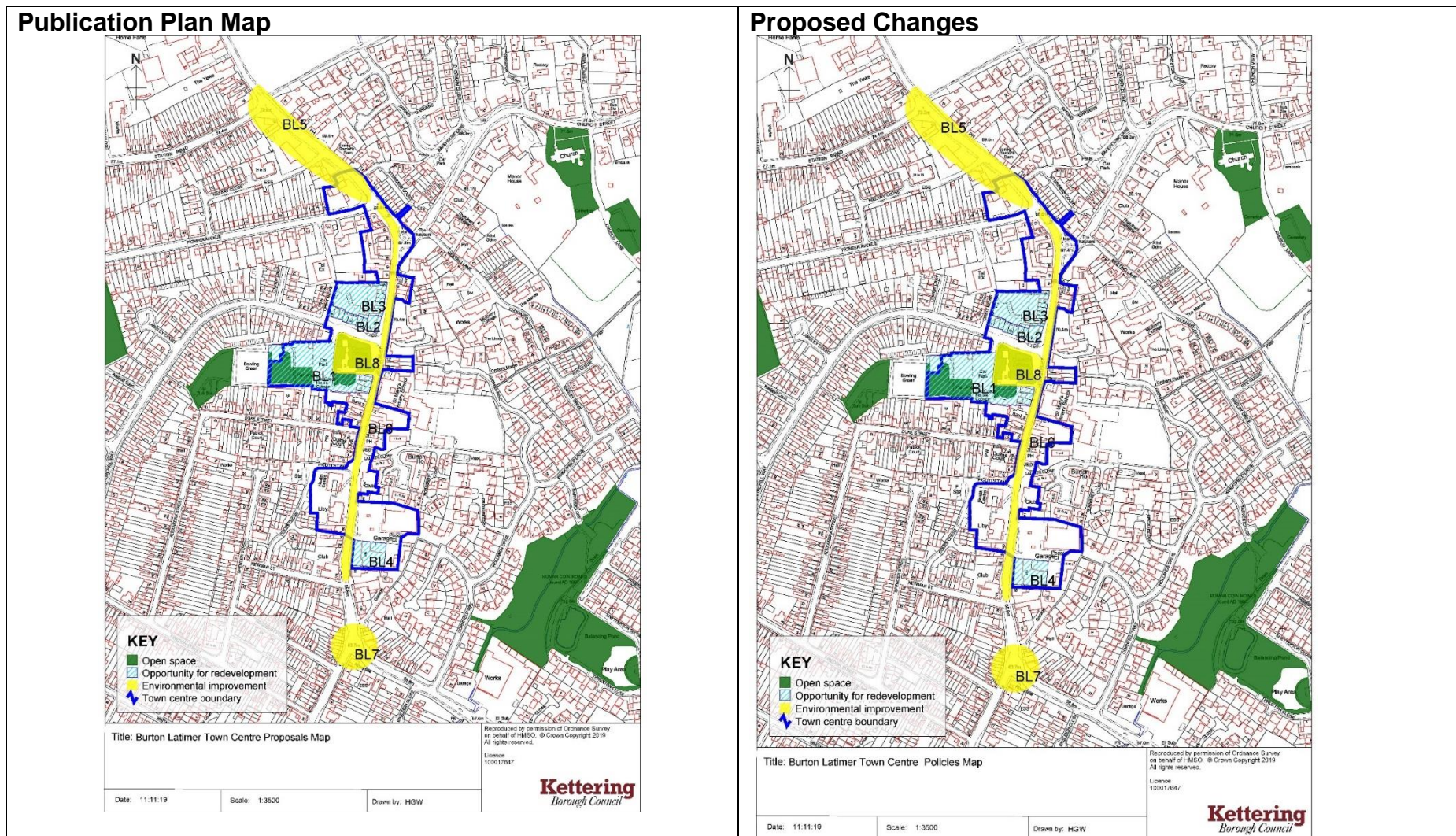


Schedule of changes to the Policies Map

Ref No: PM2

Policies Map: Burton Latimer Town Centre

Proposed change: Title amended from Proposals Map to Policies Map.



Schedule of changes to the Policies Map

Ref No: PM3

Policies Map: Burton Latimer

Proposed change:

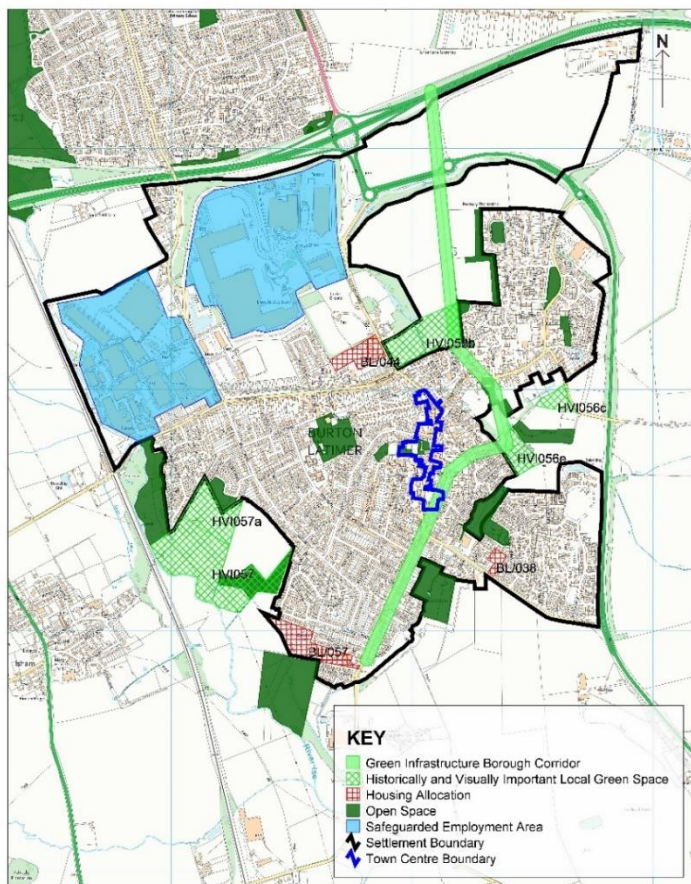
Deletion of Local Green Space reference numbers HVI056 c & e, HVI058b, HVI057 and HVI057a as requested by the Inspector to ensure a sound plan.

Explanation added stating: 'The green notations on the map which are not shown in the Key are part of the Ordnance Survey Base Map and do not relate to policies in the plan'.

Title amended from Proposals Map to Policies Map.

Schedule of changes to the Policies Map

Publication Plan Map



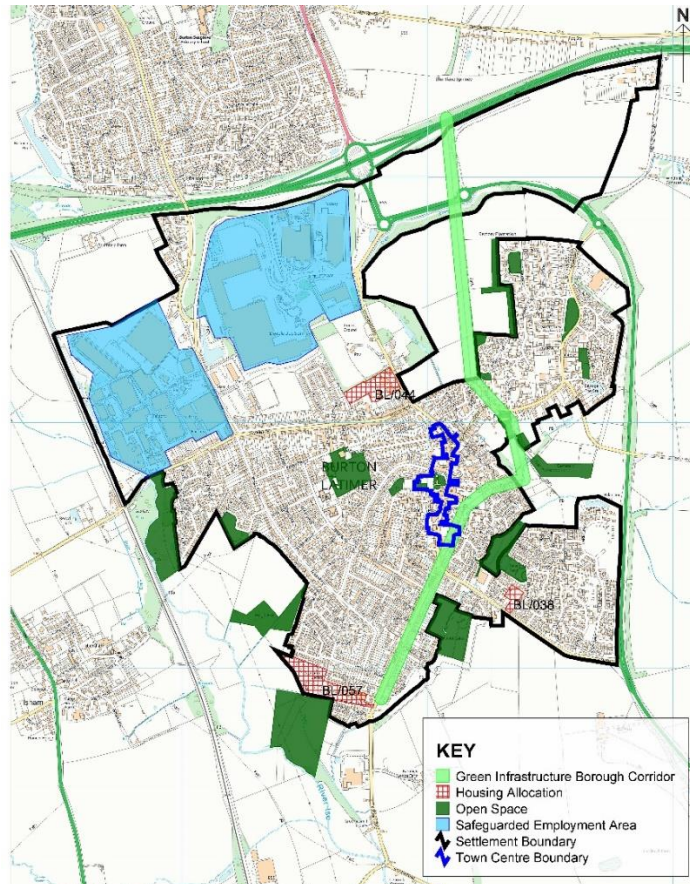
Title: Burton Latimer Proposals Map

Reproduced by permission of Ordnance Survey on behalf of HMRSO. © Crown Copyright 2010. All rights reserved.
 Licence: 100017647



Date: 11.11.19 Scale: 1:15000 Drawn by: HGW

Proposed Changes



Title: Burton Latimer Policies Map

Reproduced by permission of Ordnance Survey on behalf of HMRSO. © Crown Copyright 2021. All rights reserved.
 Licence: 100017647



The green notations on the map which are not shown in the Key are part of the Ordnance Survey Base Map and do not relate to policies in the plan

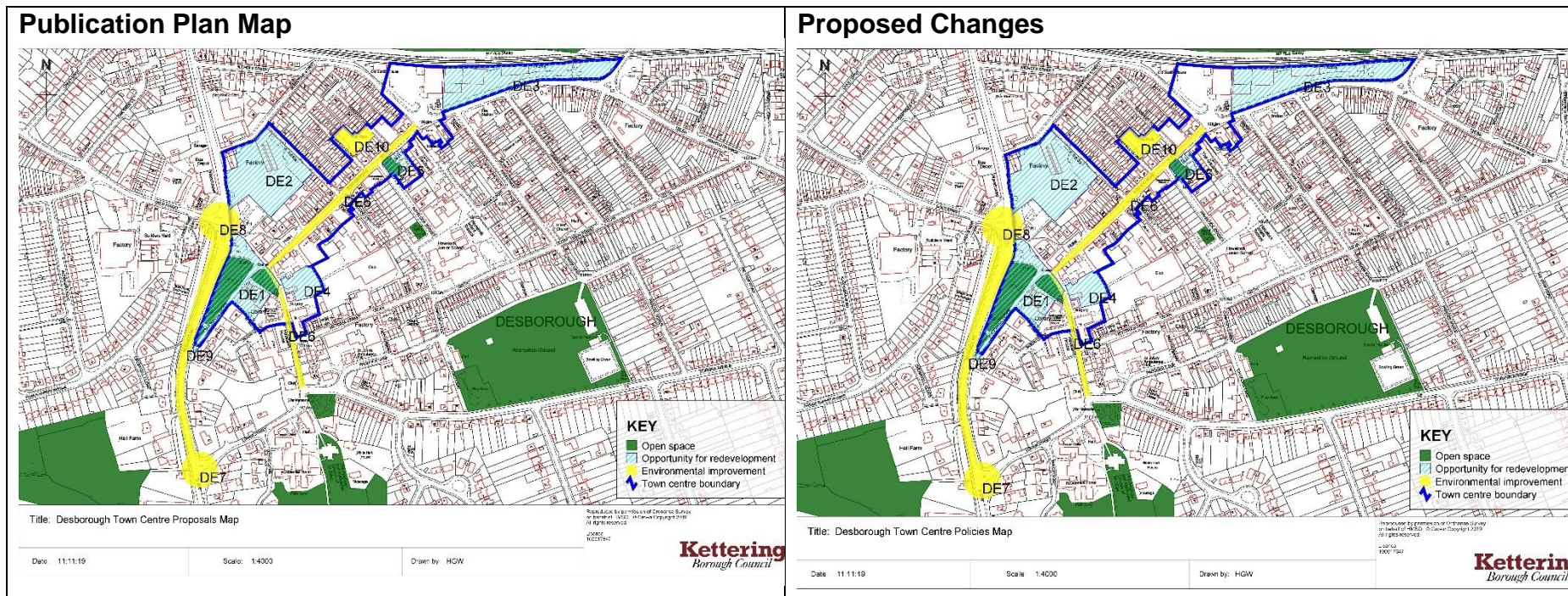
Date: 08.02.21 Scale: 1:15000 Drawn by: HGW

Schedule of changes to the Policies Map

Ref No: PM4

Policies Map: Desborough Town Centre

Proposed change: Title amended from Proposals Map to Policies Map.



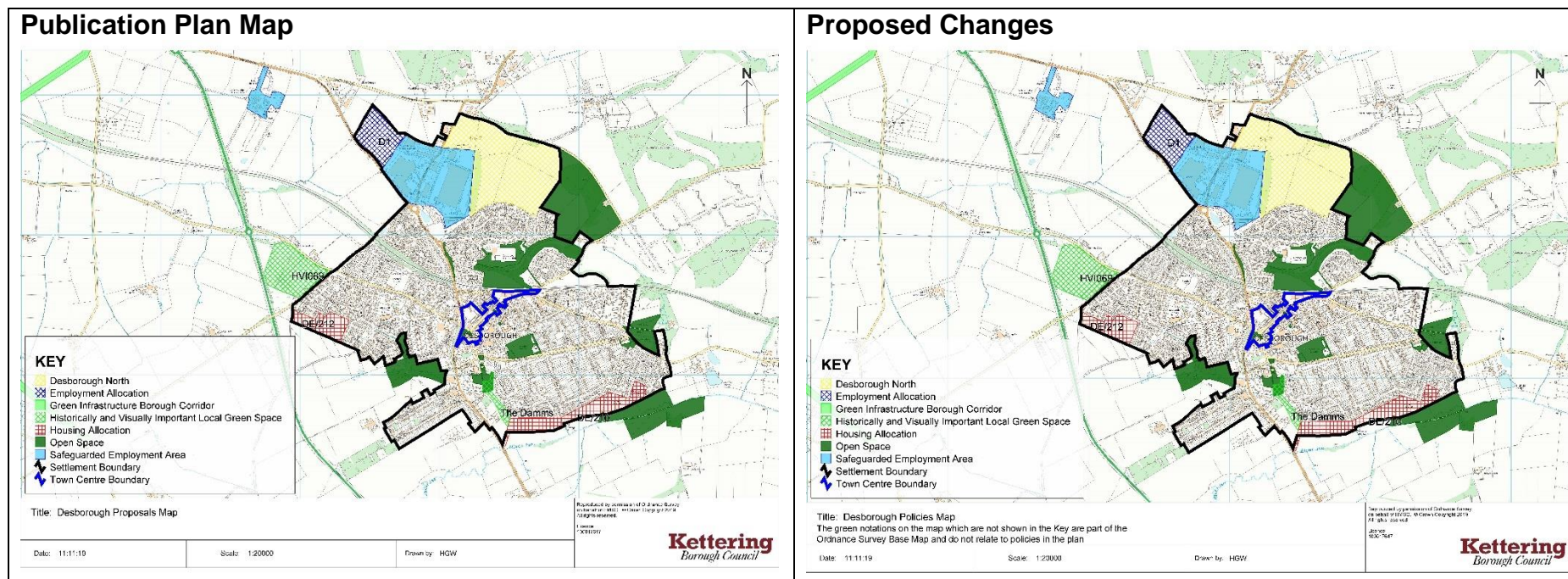
Schedule of changes to the Policies Map

Ref No: PM5

Policies Map: Desborough

Proposed change: Title amended from Proposals Map to Policies Map.

Explanation added stating: 'The green notations on the map which are not shown in the Key are part of the Ordnance Survey Base Map and do not relate to policies in the plan'.

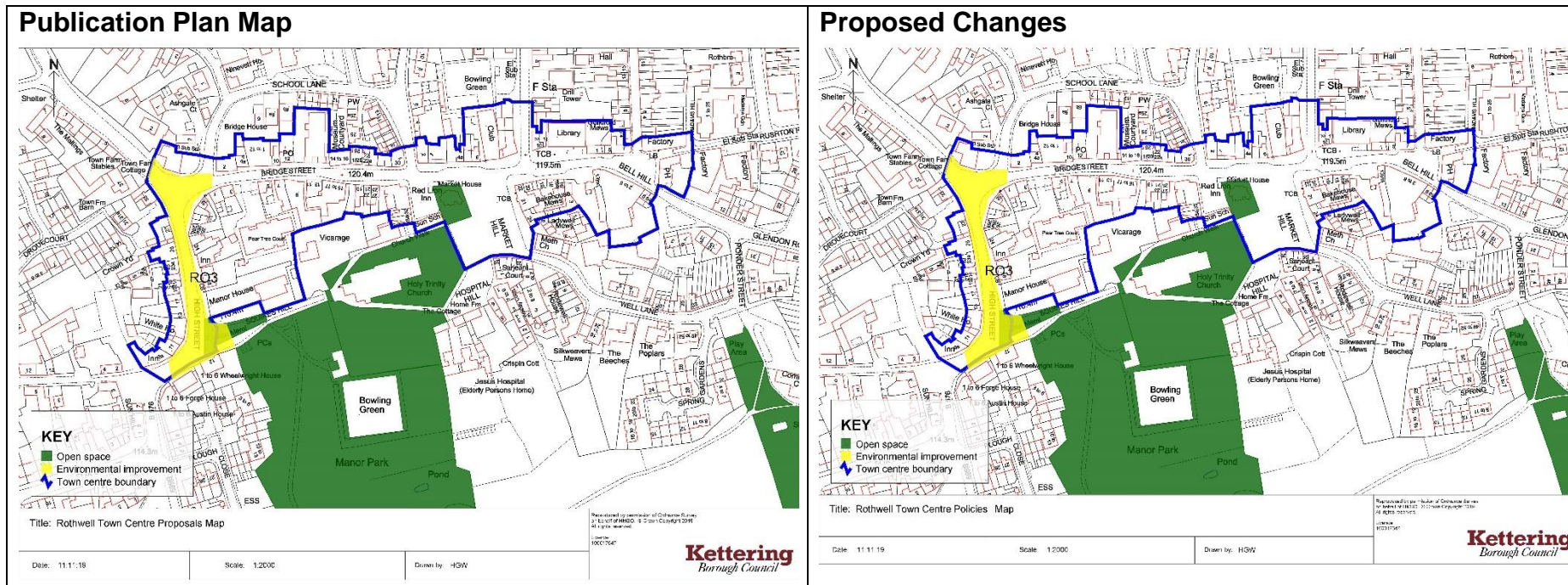


Schedule of changes to the Policies Map

Ref No: PM6

Policies Map: Rothwell Town Centre

Proposed change: Title amended from Proposals Map to Policies Map



Schedule of changes to the Policies Map

Ref No: PM7

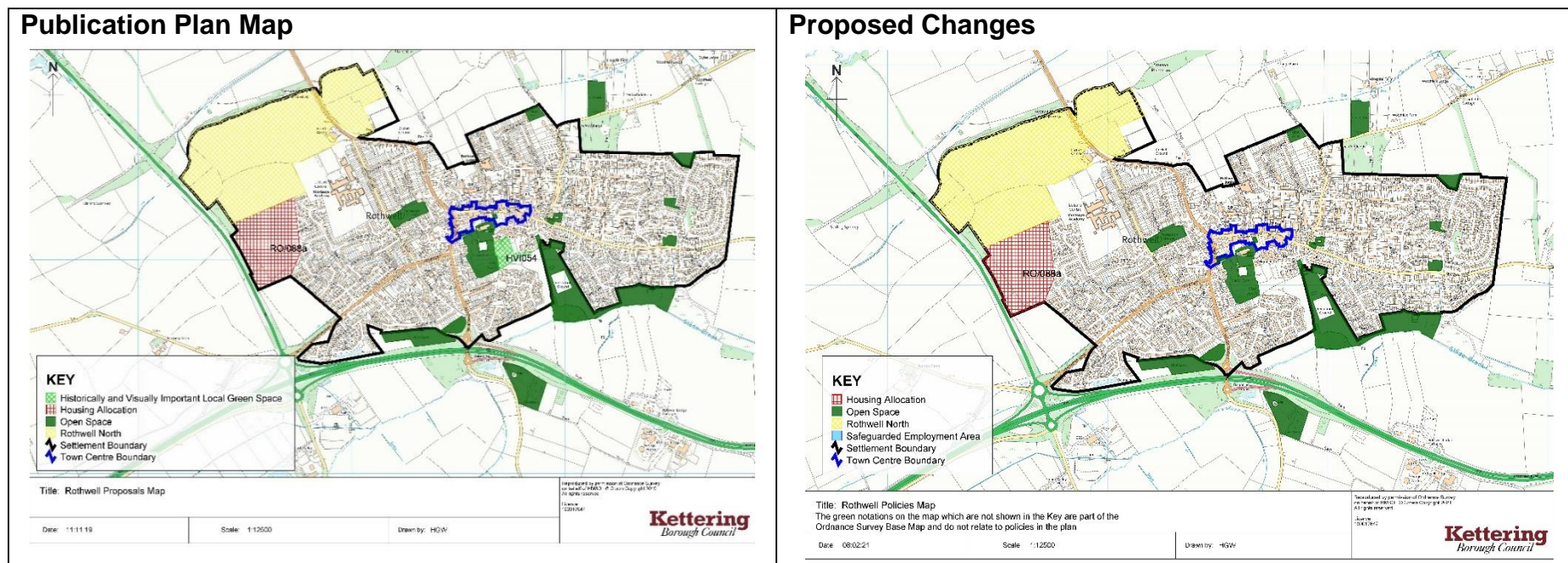
Policies Map: Rothwell

Proposed change:

Deletion of Local Green Space reference number HVI054 as requested by the Inspector to ensure a sound plan.

Explanation added stating: 'The green notations on the map which are not shown in the Key are part of the Ordnance Survey Base Map and do not relate to policies in the plan'.

Title amended from Proposals Map to Policies Map.

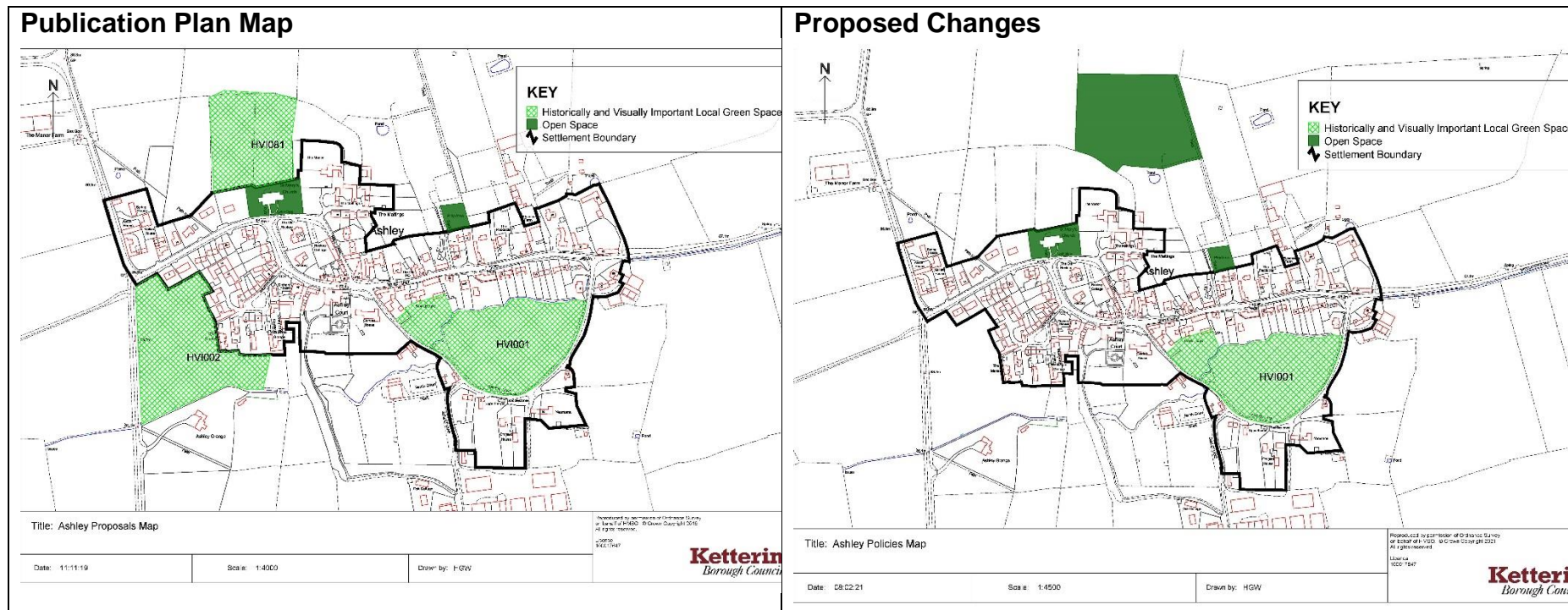


Schedule of changes to the Policies Map

Ref No: PM8

Policies Map: Ashley

Proposed change: Area of open space added to the map to address comments received from Ashley Parish Council (Rep 76)
 Deletion of Local Green Space reference numbers HVI002 and HVI081 as requested by the Inspector to ensure a sound plan.
 Title amended from Proposals Map to Policies Map.



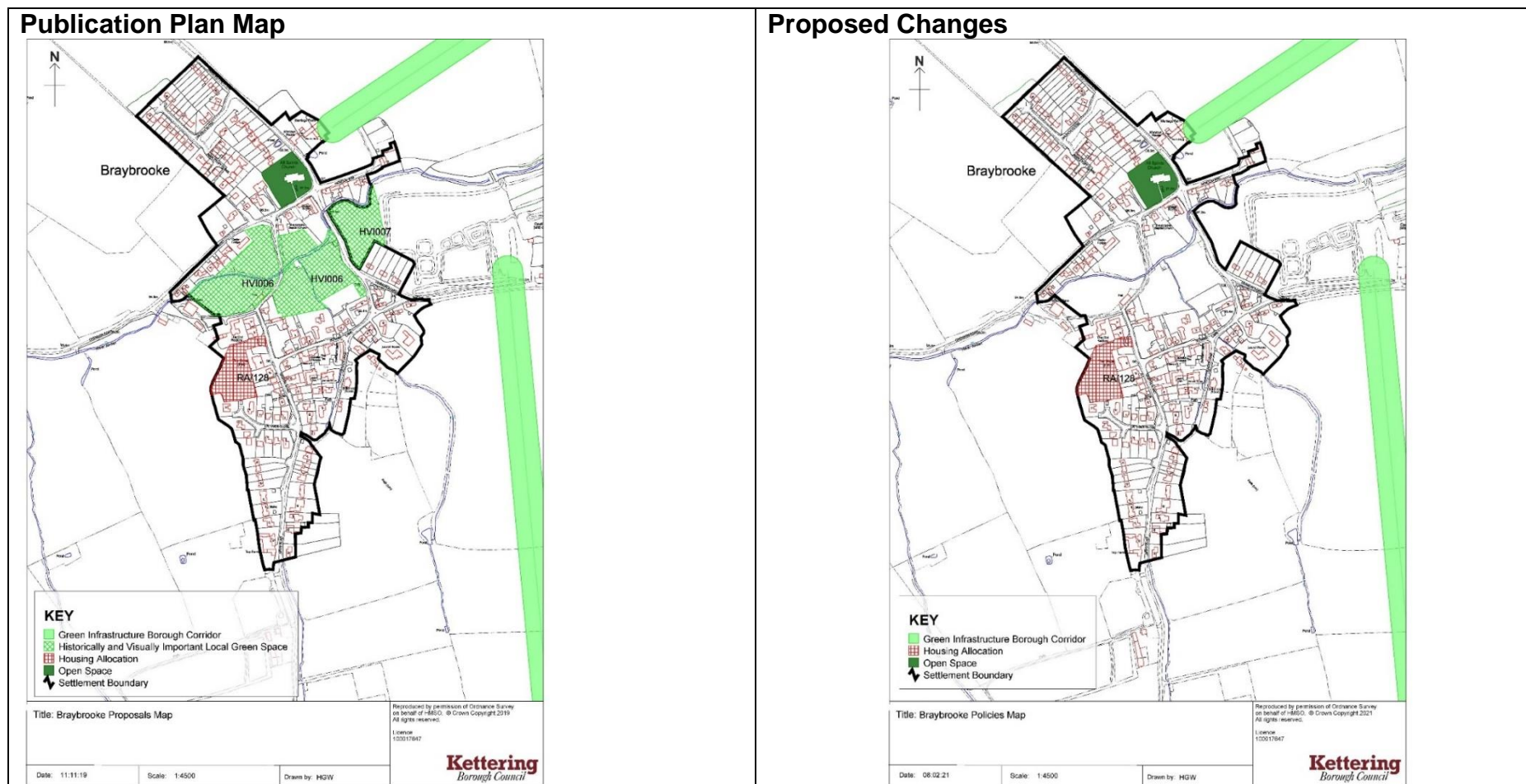
Schedule of changes to the Policies Map

Ref No: PM9

Policies Map: Braybrooke

Proposed change:

Deletion of Local Green Space reference numbers HVI006 and HVI007 as requested by the Inspector to ensure a sound plan. Title amended from Proposals Map to Policies Map.



Schedule of changes to the Policies Map

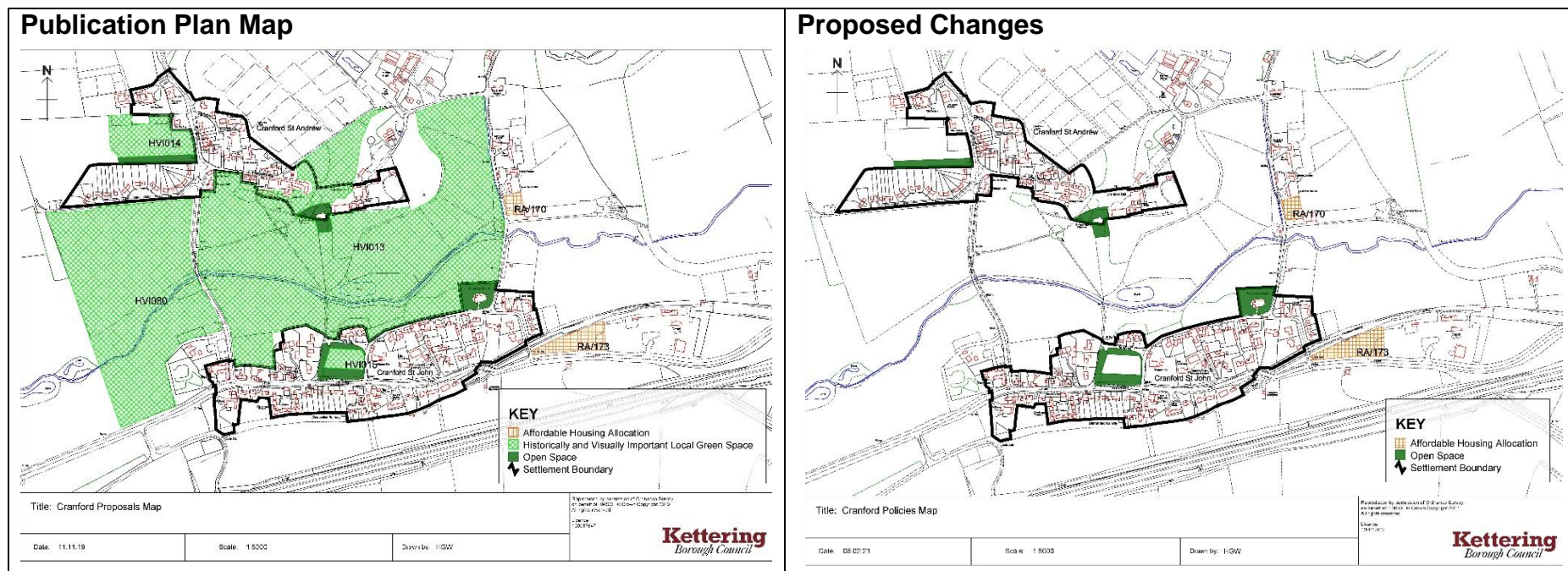
Ref No: PM10

Policies Map: Cranford

Proposed change:

Deletion of Local Green Space reference numbers HVI013, HVI014, HVI015 and HVI080 as requested by the Inspector to ensure a sound plan.

Title amended from Proposals Map to Policies Map.



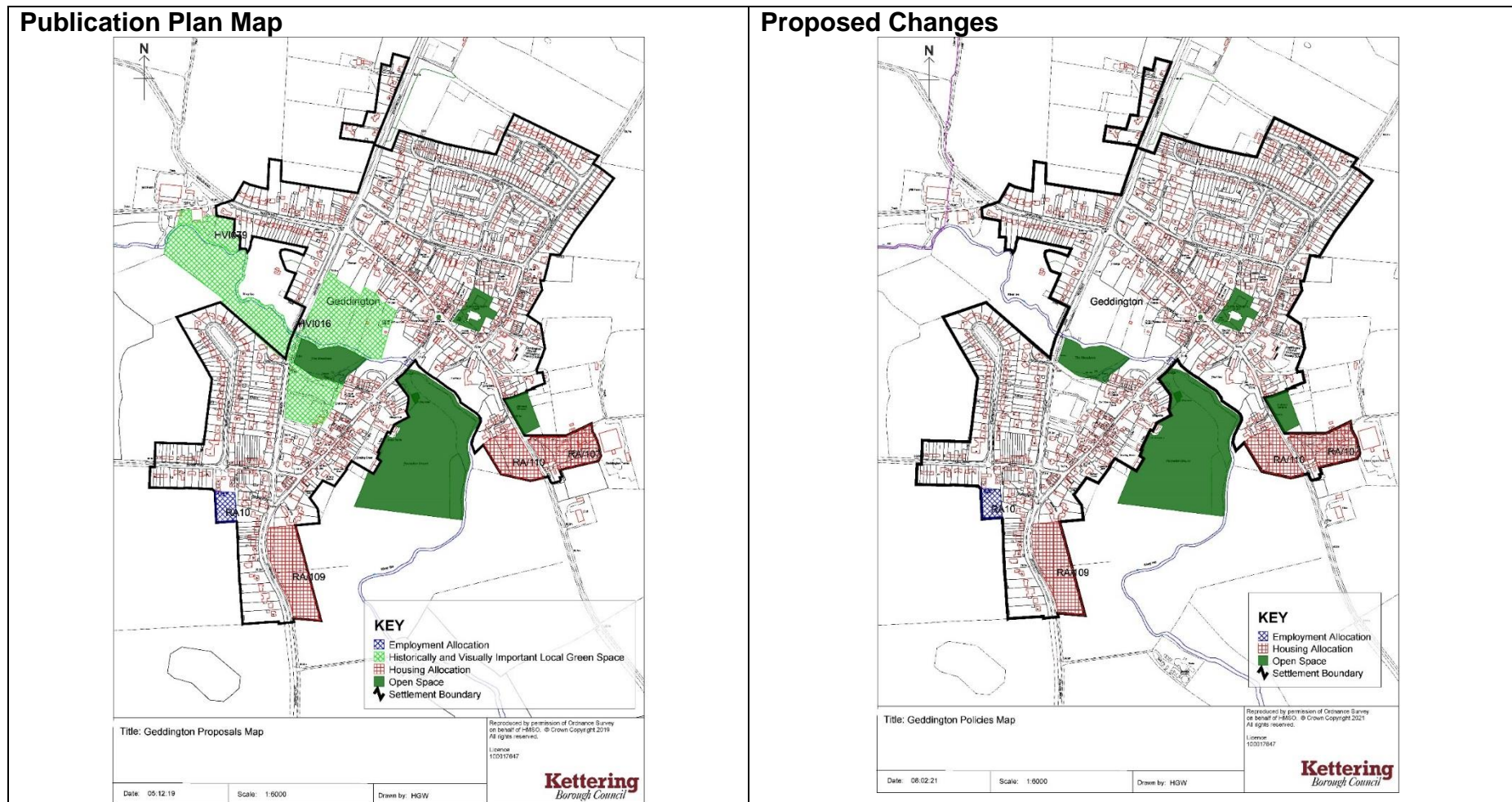
Schedule of changes to the Policies Map

Ref No: PM11

Policies Map: Geddington

Proposed change:

Deletion of Local Green Space reference numbers HVI016 and HVI079 as requested by the Inspector to ensure a sound plan. Title amended from Proposals Map to Policies Map.



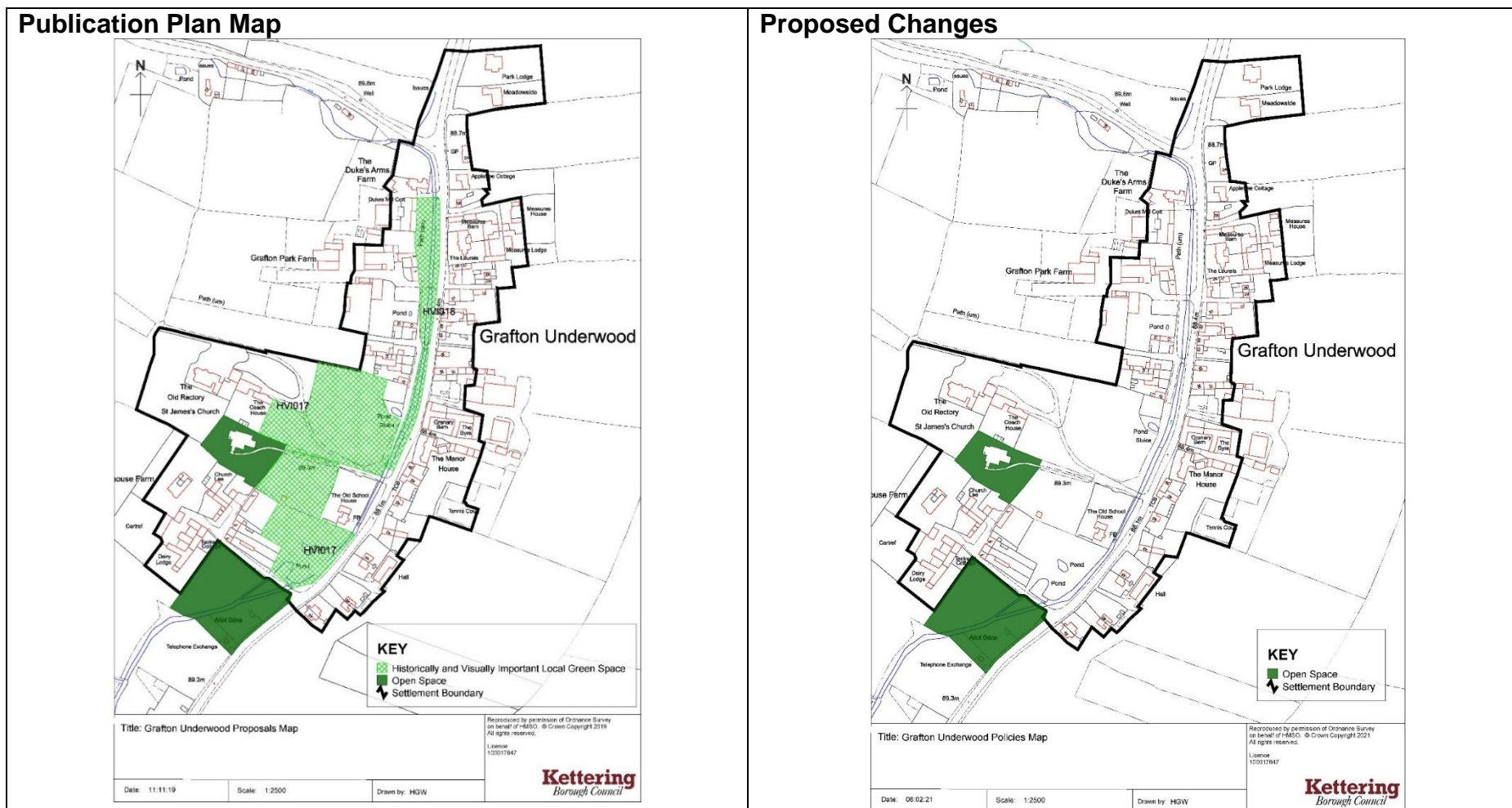
Schedule of changes to the Policies Map

Ref No: PM12

Policies Map: Grafton Underwood

Proposed change:

Deletion of Local Green Space reference numbers HVI017 and HVI018 as requested by the Inspector to ensure a sound plan. Title amended from Proposals Map to Policies Map.

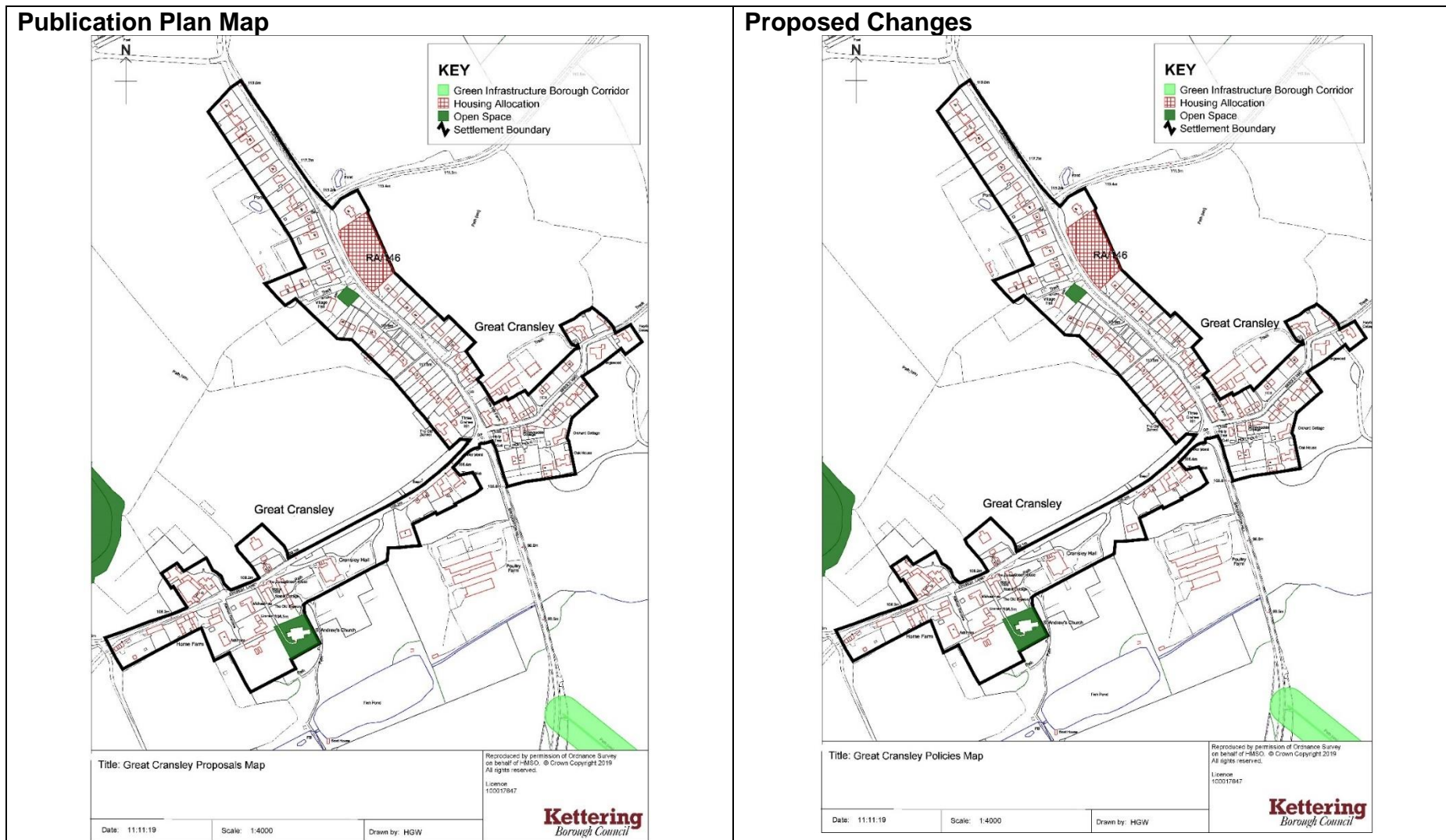


Schedule of changes to the Policies Map

Ref No: PM13

Policies Map: Great Cransley

Proposed change: Title amended from Proposals Map to Policies Map.



Schedule of changes to the Policies Map

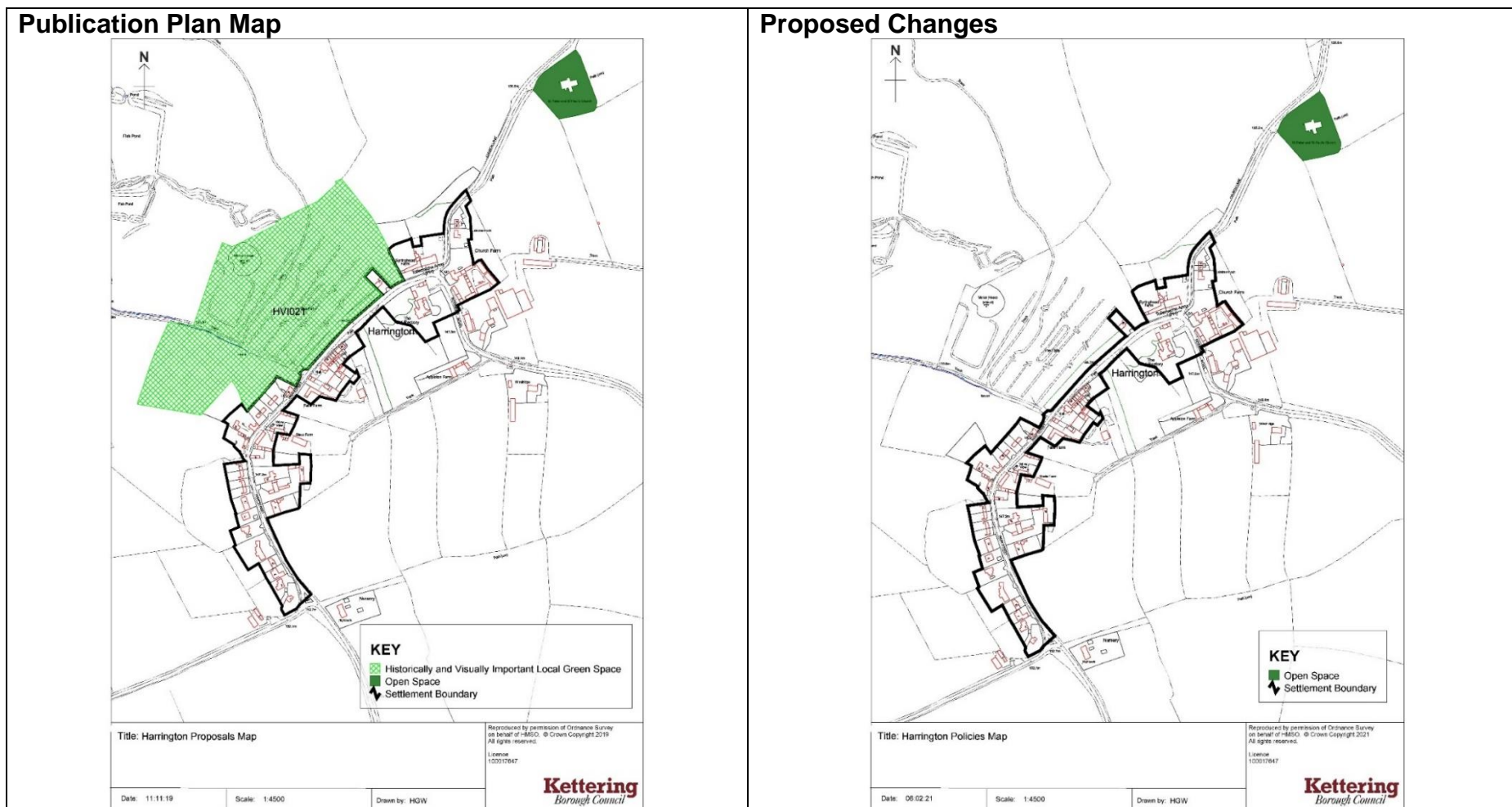
Ref No: PM14

Policies Map: Harrington

Proposed change:

Deletion of Local Green Space reference number HV1021 as requested by the Inspector to ensure a sound plan.

Title amended from Proposals Map to Policies Map.



Schedule of changes to the Policies Map

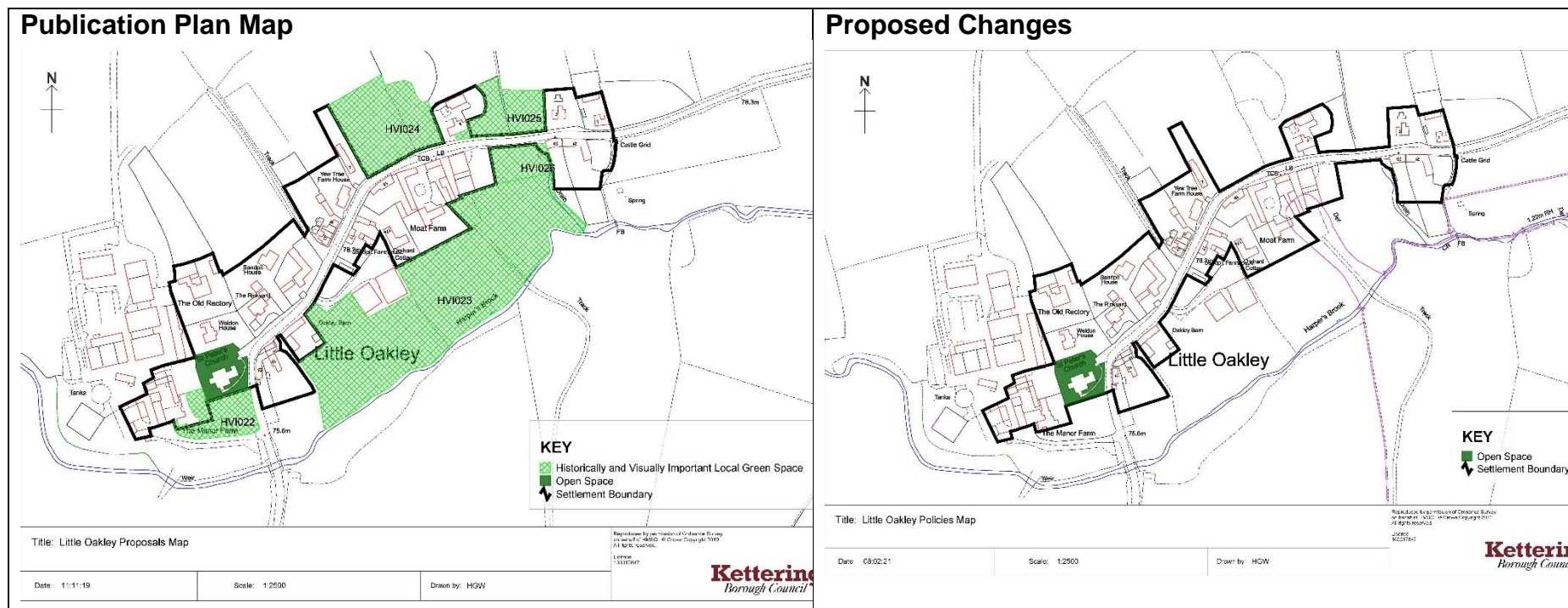
Ref No: PM15

Policies Map: Little Oakley

Proposed change:

Deletion of Local Green Space reference numbers HVI022, HVI023 & 026, HVI024 and HVI025 as requested by the Inspector to ensure a sound plan.

Title amended from Proposals Map to Policies Map



Schedule of changes to the Policies Map

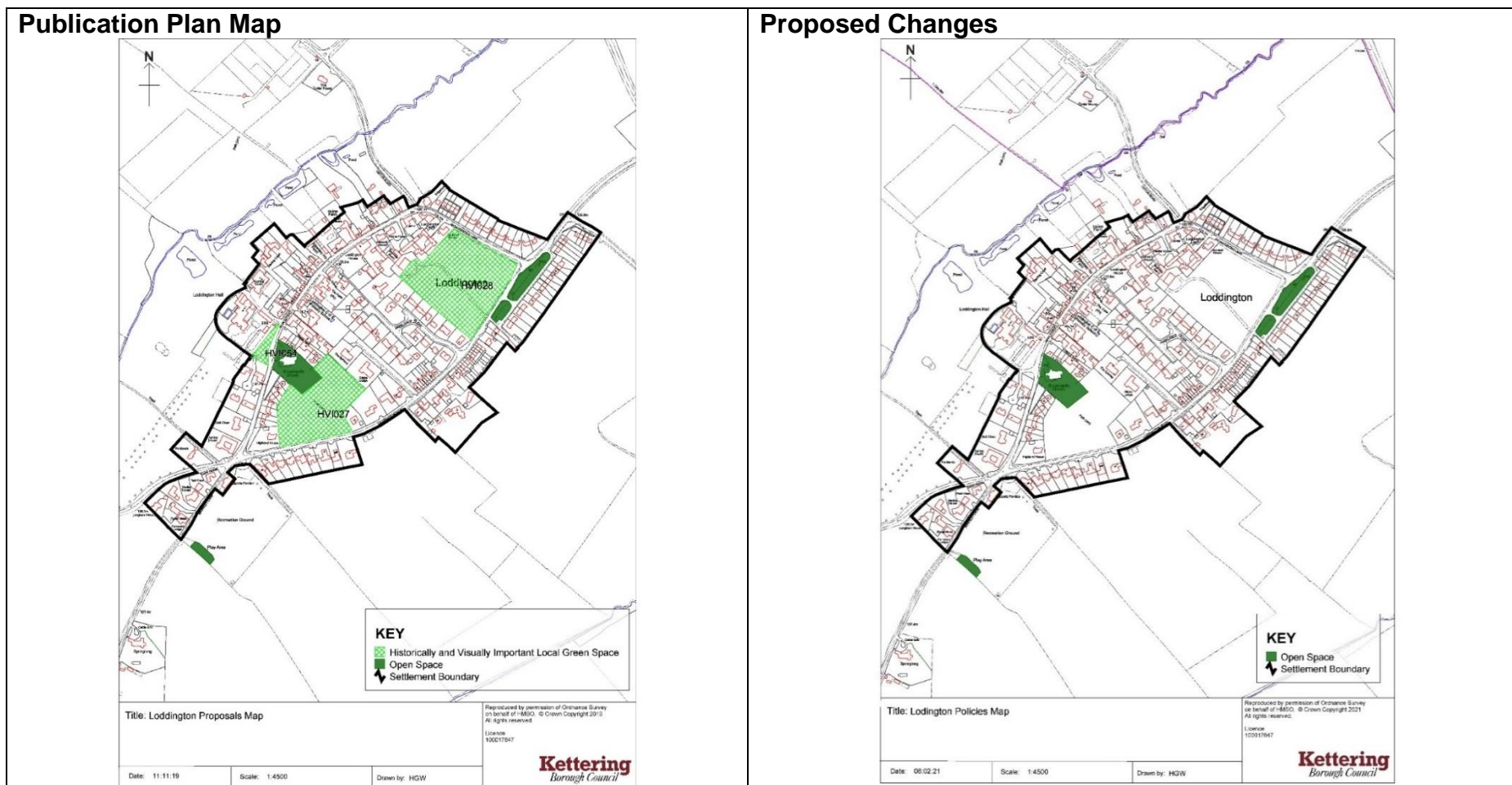
Ref No: PM16

Policies Map: Loddington

Proposed change:

Deletion of Local Green Space reference numbers HVI027, HVI028 and HVI054 as requested by the Inspector to ensure a sound plan.

Title amended from Proposals Map to Policies Map.

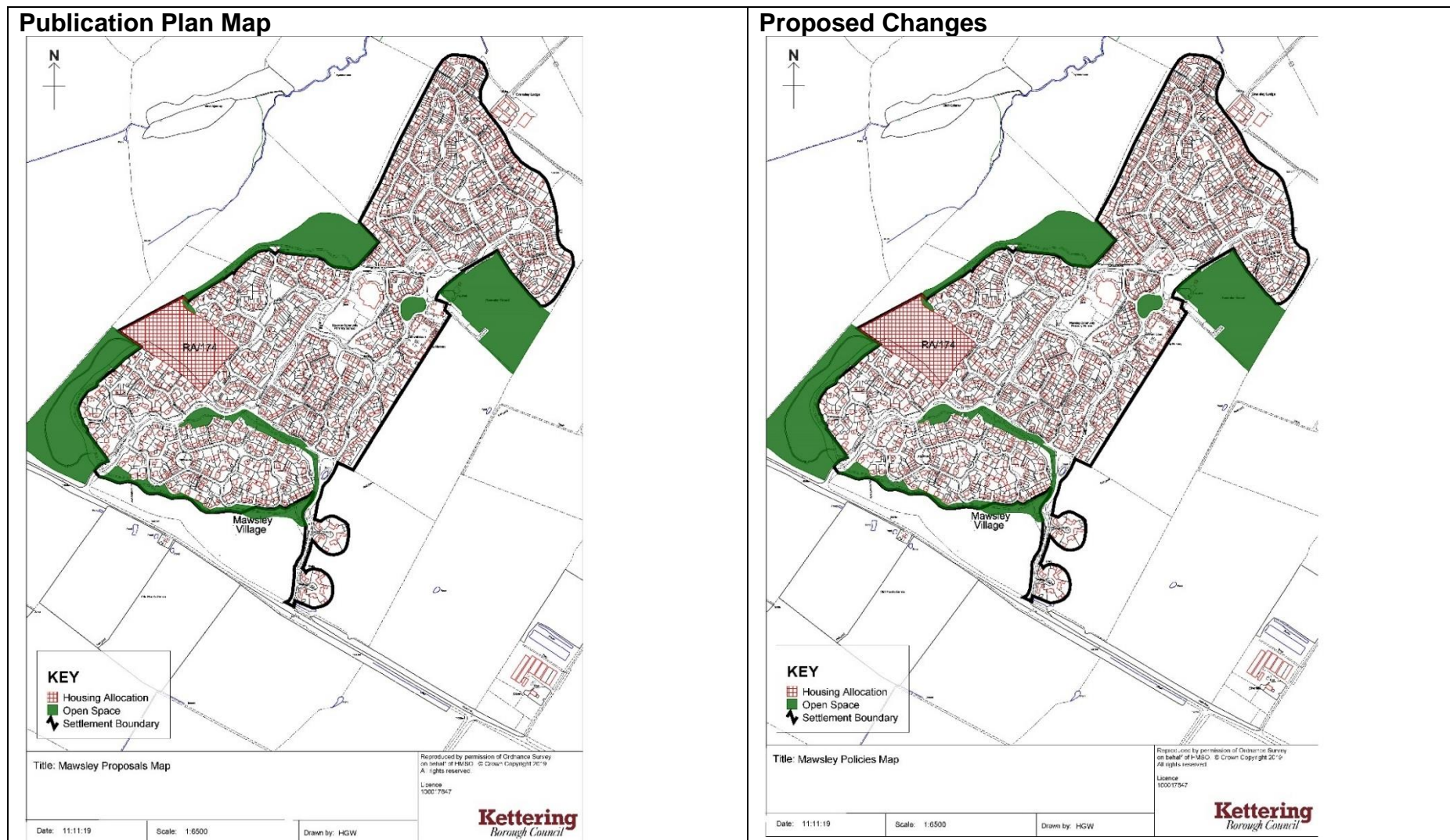


Schedule of changes to the Policies Map

Ref No: PM17

Policies Map: Mawsley

Proposed change: Title amended from Proposals Map to Policies Map.

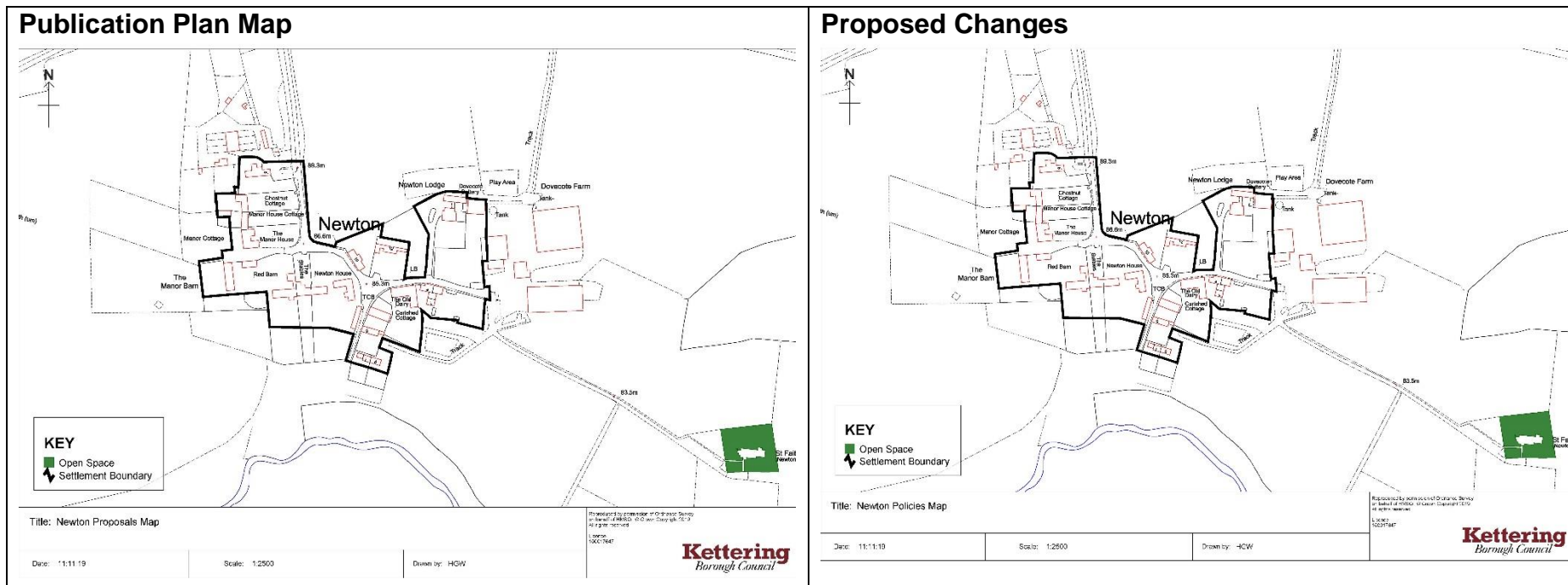


Schedule of changes to the Policies Map

Ref No: PM18

Policies Map: Newton

Proposed change: Title amended from Proposals Map to Policies Map.



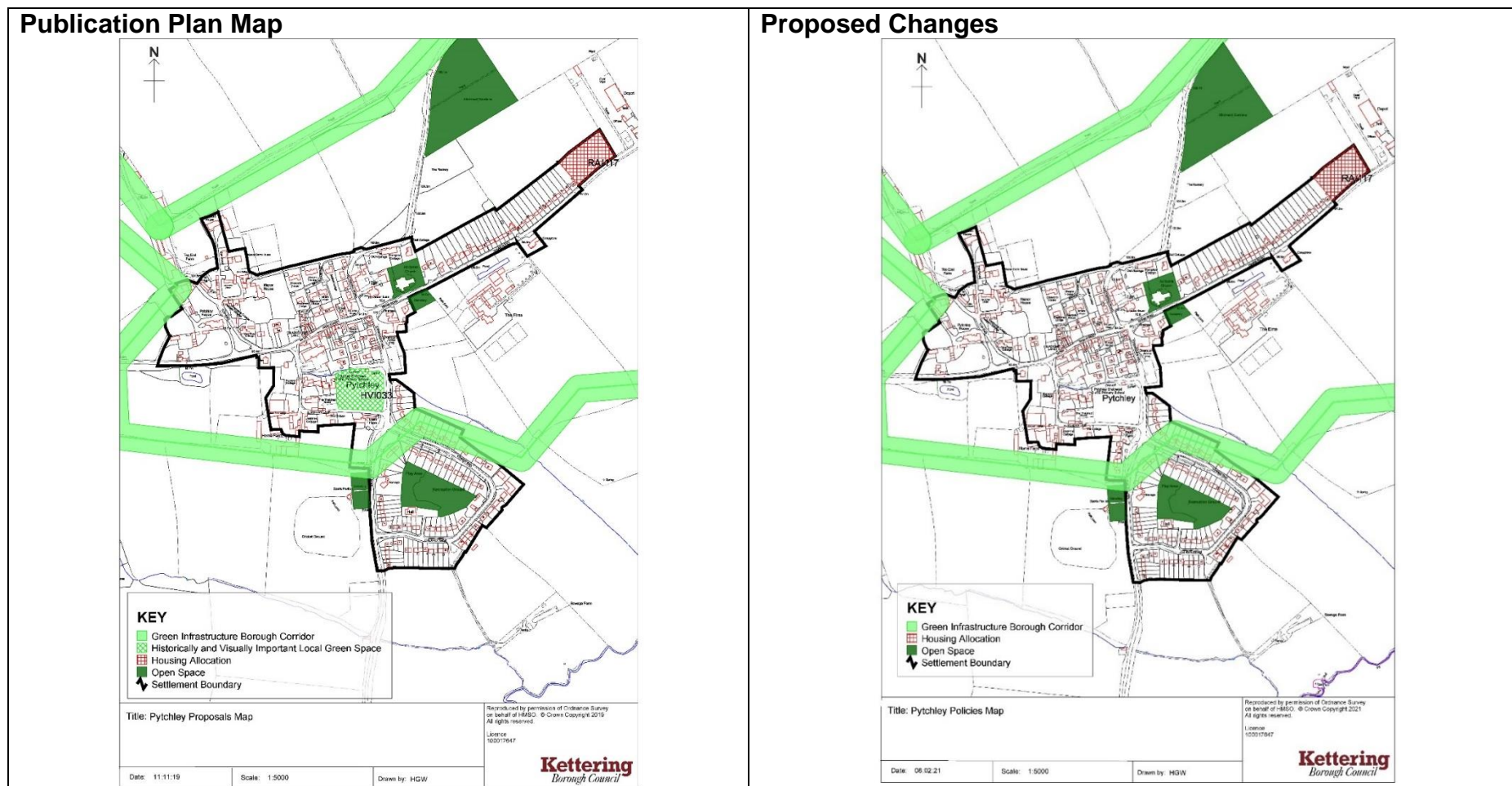
Schedule of changes to the Policies Map

Ref No: PM19

Policies Map: Pytchley

Proposed change:

Deletion of Local Green Space reference number HVI033 as requested by the Inspector to ensure a sound plan.
Title amended from Proposals Map to Policies Map.



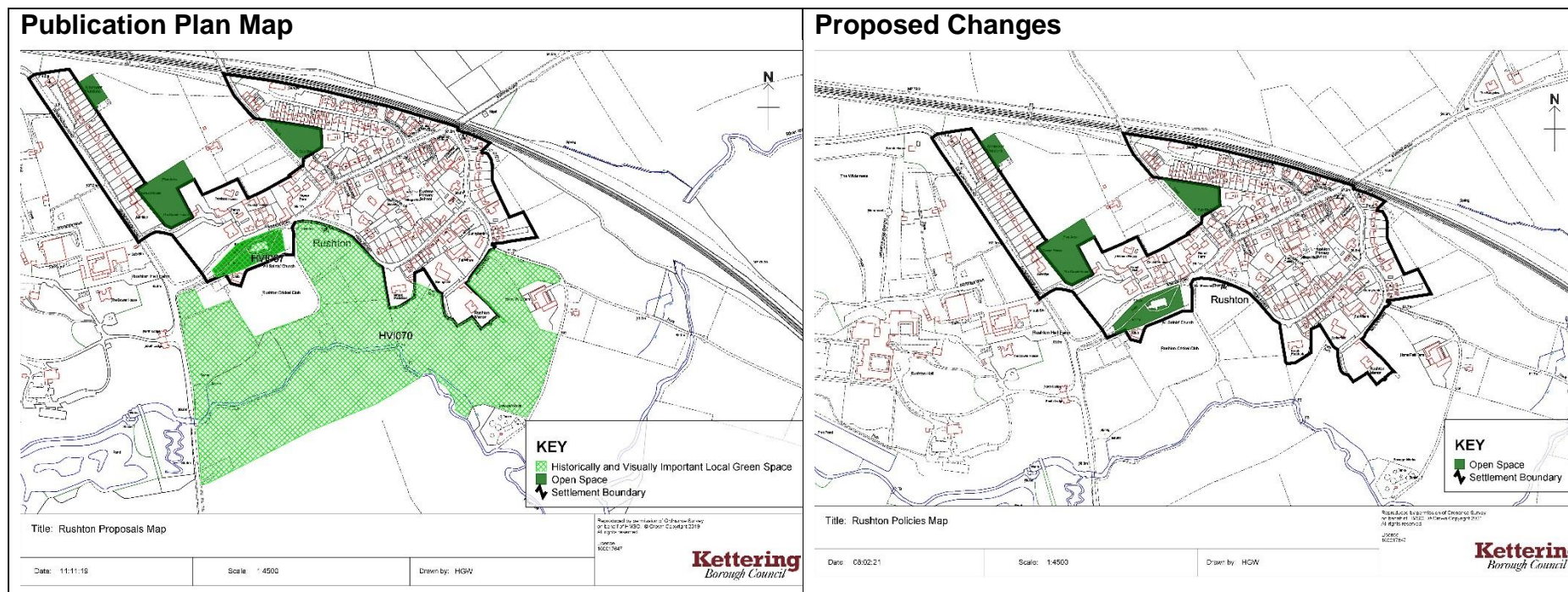
Schedule of changes to the Policies Map

Ref No: PM20

Policies Map: Rushton

Proposed change:

Deletion of Local Green Space reference numbers HVI070 and HVI067 as requested by the Inspector to ensure a sound plan. Title amended from Proposals Map to Policies Map.



Schedule of changes to the Policies Map

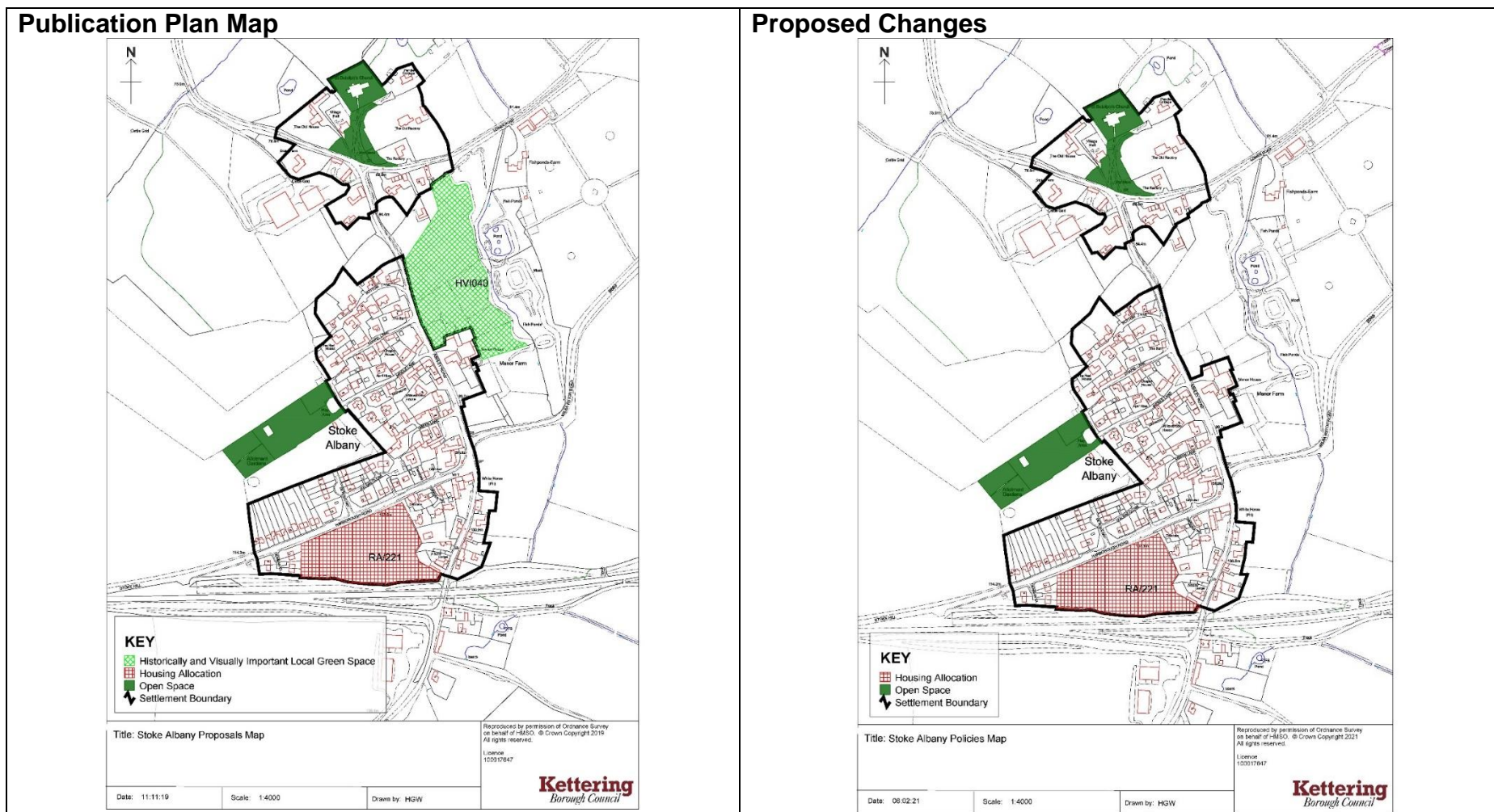
Ref No: PM21

Policies Map: Stoke Albany

Proposed change:

Deletion of Local Green Space reference number HV1040 as requested by the Inspector to ensure a sound plan.

Title amended from Proposals Map to Policies Map.



Schedule of changes to the Policies Map

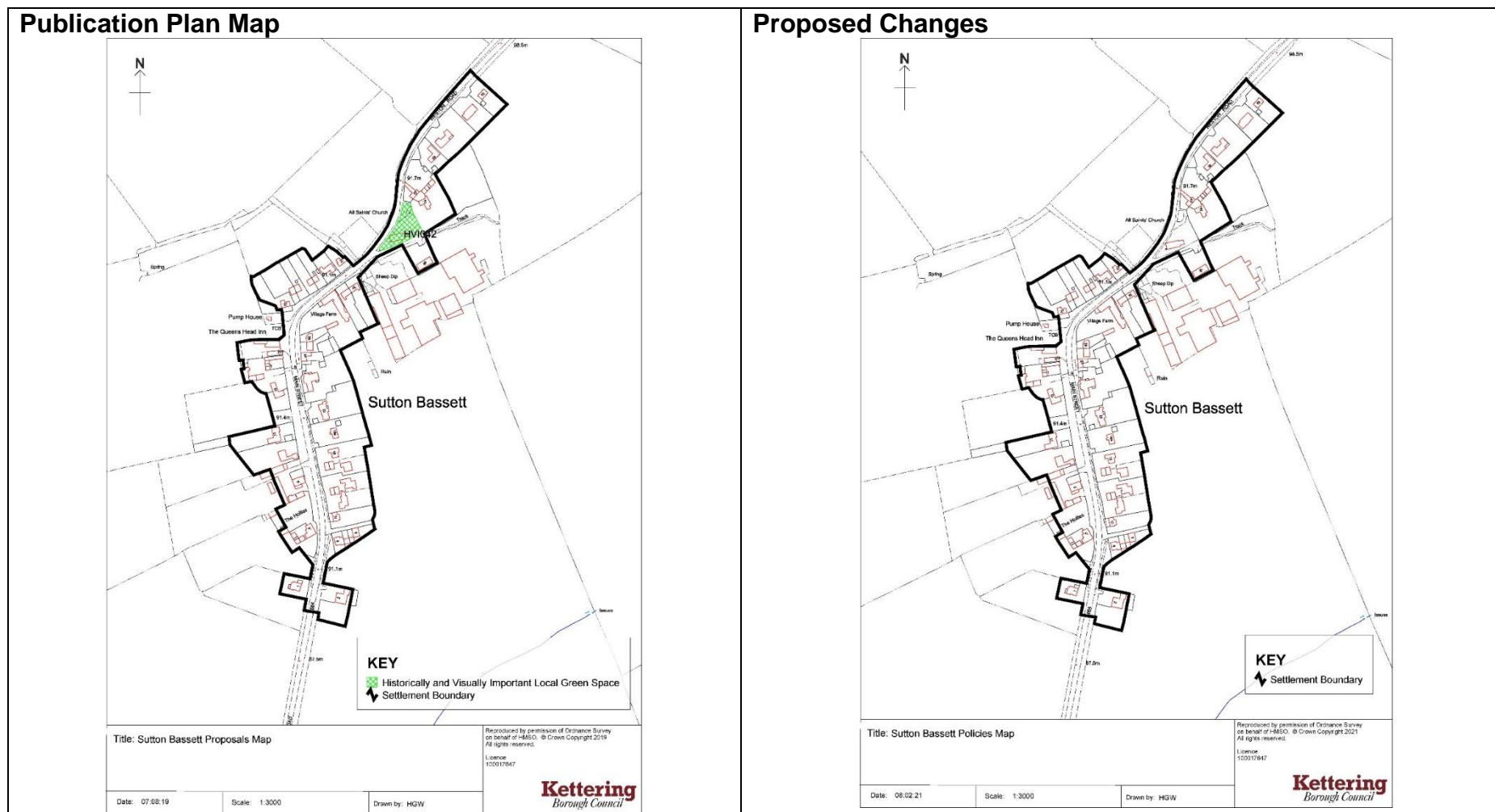
Ref No: PM22

Policies Map: Sutton Bassett

Proposed change:

Deletion of Local Green Space reference number HV1042 as requested by the Inspector to ensure a sound plan.

Title amended from Proposals Map to Policies Map.

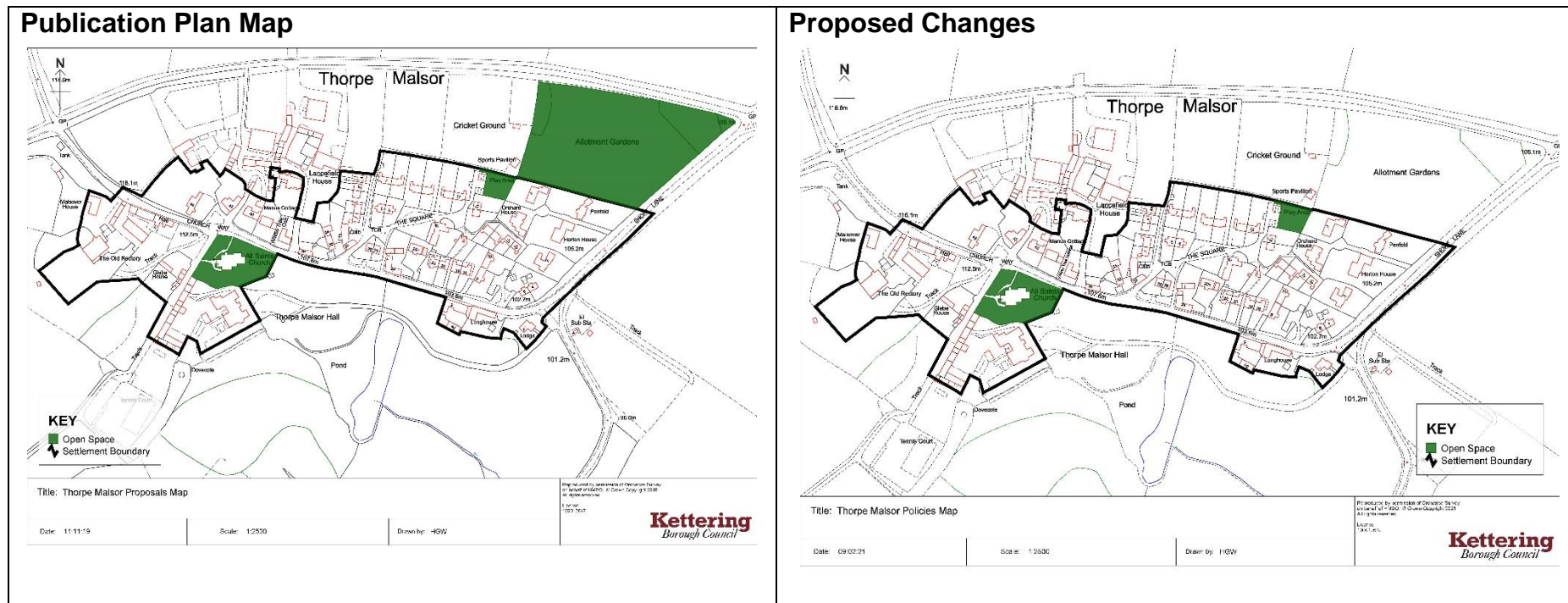


Schedule of changes to the Policies Map

Ref No: PM23

Policies Map: Thorpe Malsor

Proposed change: Area of allotments deleted as requested by the Inspector to ensure a sound plan.
Title amended from Proposals Map to Policies Map.



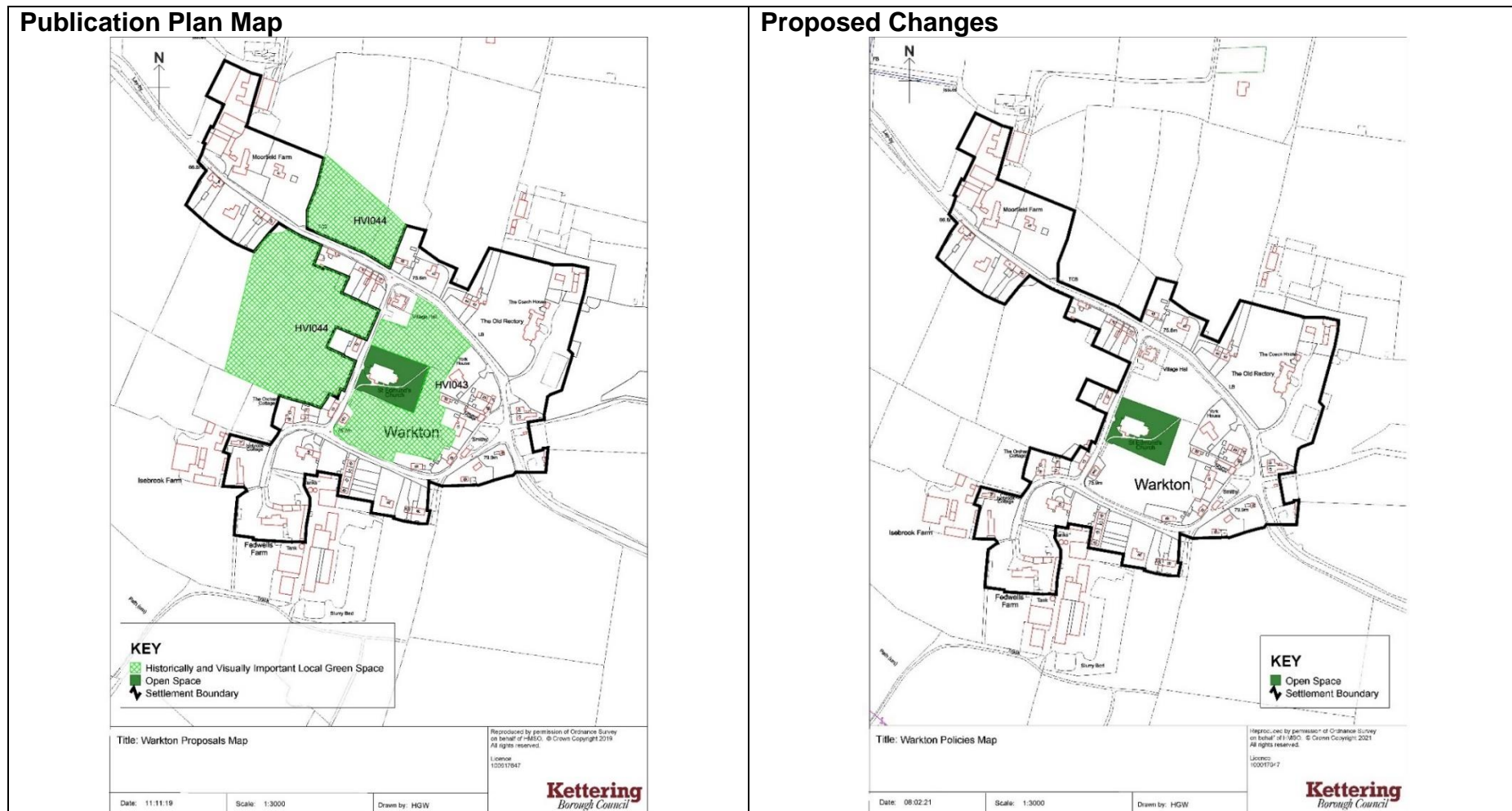
Schedule of changes to the Policies Map

Ref No: PM24

Policies Map: Warkton

Proposed change:

Deletion of Local Green Space reference numbers HVI043 and HVI044 as requested by the Inspector to ensure a sound plan. Title amended from Proposals Map to Policies Map.



Schedule of changes to the Policies Map

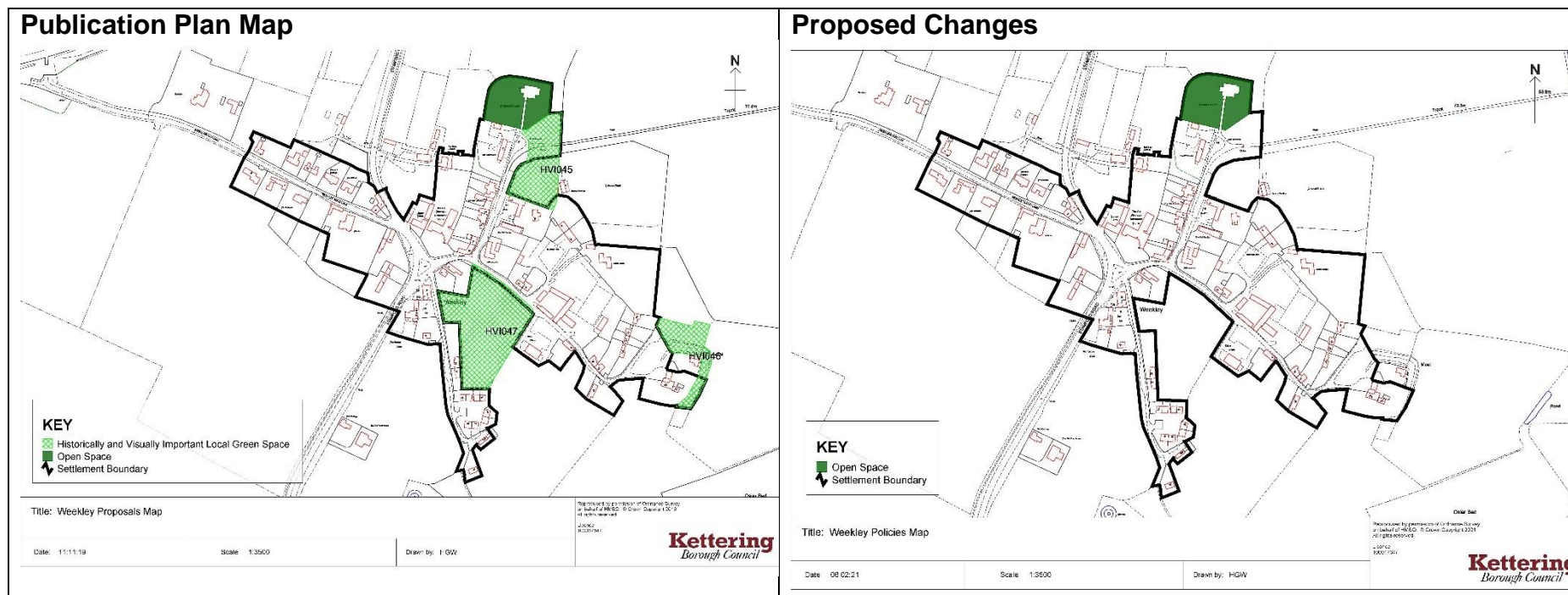
Ref No: PM25

Policies Map: Weekley

Proposed change:

Deletion of Local Green Space reference numbers HVI045, HVI046 and HVI047 as requested by the Inspector to ensure a sound plan.

Title amended from Proposals Map to Policies Map.



Schedule of changes to the Policies Map

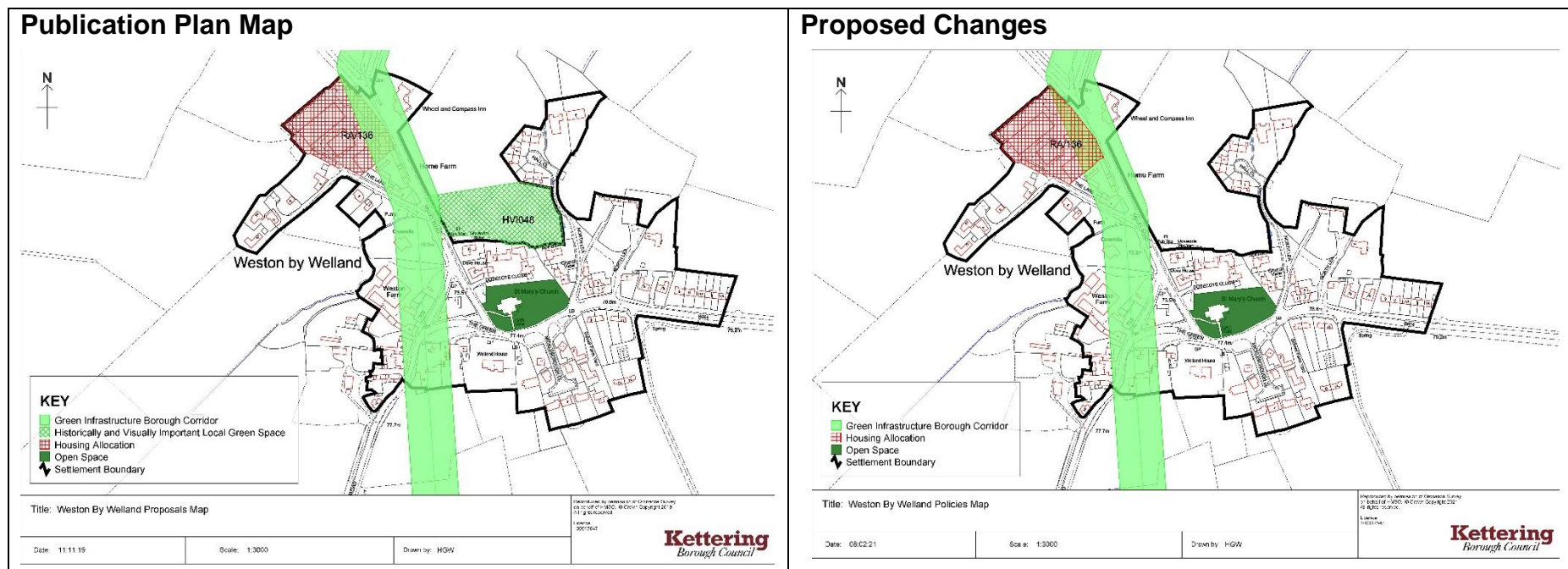
Ref No: PM26

Policies Map: Weston by Welland

Proposed change:

Deletion of Local Green Space reference number HV1048 as requested by the Inspector to ensure a sound plan.

Title amended from Proposals Map to Policies Map.



Schedule of changes to the Policies Map

Ref No: PM27

Policies Map: Wilbarston

Proposed change: Area of open space added to the map. To address comments received from Wilbarston Parish Council (Rep 248)

Title amended from Proposals Map to Policies Map.

